

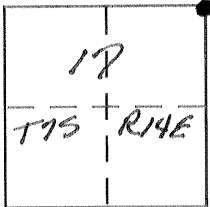
**CORNER RECORD**

Document Number 413

City of MERCED

County of MERCED, California

Brief Legal Description N.E. Cor. SECTION 17, TOWNSHIP 7 SOUTH, RANGE 14 EAST  
M.D. B. 1/4 M.



**CORNER TYPE**

Government Corner  Control

Meander  Property

Rancho  Other

Date of Survey \_\_\_\_\_

**COORDINATES (Optional)**

N. \_\_\_\_\_

E. \_\_\_\_\_

Zone \_\_\_\_\_ NAD27  NAD83

NAD83 Epoch \_\_\_\_\_

Elev. \_\_\_\_\_

Vert. Datum: NGVD29  NAVD88

Meas. Units: Metric  Imperial

Corner - Left as found  Found and tagged  Established  Reestablished  Rebuilt

Identification and type of corner found: Evidence used to identify or procedure used to establish or reestablish the corner:  
FD. 2x2 HUB AS SHOWN ON 34 PM 35 AND 57 PM 22, DUG  
BELOW & FOUND REDWOOD w/ NAIL DOWN 16"

A description of the physical condition of the monument as found and as set or reset: REDWOOD IN FAIR  
CONDITION - STILL SOLID


**SURVEYOR'S STATEMENT**

This Corner Record was prepared by me or under my direction in conformance with the Land Surveyor's Act on MAY 24, 2001  
 Signed David D. Heinrich, P.L.S or R.C.E. No. 7621



**COUNTY SURVEYOR'S STATEMENT**


This Corner Record was received JUNE 2001  
 and examined and filed JULY 24, 2001  
 Signed Roy Turney, P.L.S or R.C.E. No. 5523  
 Title Dep. Co. Surveyor



County Surveyor's Comment \_\_\_\_\_

GARDNER ROAD

N



SCALE 1" = 60'

3/4" IRON PIPE

NAIL IN POWER POLE

YOSEMITE

78.80'

40.86'

AVENUE

FOUND 4" X 4" REDWOOD UNDER  
2" X 2" HUB, N.E. COR. SEC. 17  
T7S, R14E, M.D.B. & M.

3/4" IRON PIPE W/  
RCE 28159 TAG

76.85'

76.89'

70.24'

74.03'

NAIL IN SIDEWALK

3/4" IRON PIPE W/  
NO TAG

"X" IN TC AT CATCH BASIN

PARSONS AVENUE