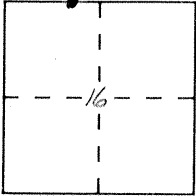


CORNER RECORD

Document Number 413 KR.

City of _____ County of MERCED, California

Brief Legal Description E Yosemite & McKee



CORNER TYPE

Government Corner Control
 Meander Property
 Rancho Other
 Date of Survey 7-29-93

COORDINATES (Optional)

N. _____
 E. _____
 Zone _____ Datum _____
 Elev. _____

Corner — Left as found Found and tagged Established Reestablished Rebuilt

Identification and type of corner found: Evidence used to identify or procedure used to establish or reestablish the corner:

FD 3/4" I.P. No Tag
P.I. E YOSEMITE & WEST LINE OF MCKEE ROAD PROJECTED

 _____ BK 658 - PG 10


A description of the physical condition of the monument as found and as set or reset: _____

No Change 8-30-93

SURVEYOR'S STATEMENT

This Corner Record was prepared by me or under my direction in conformance with the Land Surveyors' Act on Sept. 7 19 93.


Signed Lawrence L. Bowers L.S. or R.C.E. Number _____



COUNTY SURVEYOR'S STATEMENT

This Corner Record was received SEPT 19 93 and examined and filed SEPT 24 19 93.

Signed Roy L. Turney Title DEP CO. SUR.



County Surveyor's Comment _____



SET NAIL & SHINER IN NW
SIDE OF POWER POLE.

TO

FD. $\frac{3}{4}$ " I.P., NO TAG,
FLUSH IN ROAD SURFACE.

YOSEMITE AVENUE

SEC 9

SEC 16

MCKEE ROAD

SET NAIL &
SHINER IN SW
SIDE OF POWER
POLE.

CHIS. \perp ON T.C., W
RET., SW COR.,
YOSEMITE AVE. &
MCKEE ROAD.

CHIS. HOLE (STAR
DRILL) IN ϕ OF
FD. CHIS. "□" ON
T.C., S. RET., SW
COR., YOSEMITE AVE
& MCKEE RD.

POINTS WERE TIED OUT PRIOR TO PAVING
EFFORT BY MERCED COUNTY DEPARTMENT
OF PUBLIC WORKS