

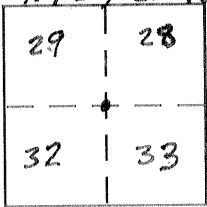
CORNER RECORD

Document Number 406

City of MERCED

County of MERCED, California

Brief Legal Description SECTION CORNER COMMON TO SECTIONS 28, 29, 33 AND 32 IN TOWNSHIP 7 SOUTH, RANGE 14 EAST, M.D.B. 2M
T.7S., R.14E. MDB&M



CORNER TYPE

Government Corner Control

Meander Property

Rancho Other

Date of Survey _____

COORDINATES (Optional)

N. _____

E. _____

Zone _____ NAD27 NAD83

NAD83 Epoch _____

Elev. _____

Vert. Datum: NGVD29 NAVD88

Meas. Units: Metric Imperial

Corner -- Left as found Found and tagged Established Reestablished Rebuilt

Identification and type of corner found: Evidence used to identify or procedure used to establish or reestablish the corner:


A description of the physical condition of the monument as found and as set or reset: SEE BACK

SURVEYOR'S STATEMENT

This Corner Record was prepared by me or under my direction in conformance with

the Land Surveyor's Act on July 5, 2000

Signed [Signature] P.L.S. or R.C.E. No. 28159




COUNTY SURVEYOR'S STATEMENT

This Corner Record was received 7- -2000

and examined and filed 8-11-2000

Signed [Signature] P.L.S. or R.C.E. No. 5523

Title DEPT. CO. SURVEYOR



County Surveyor's Comment _____

