

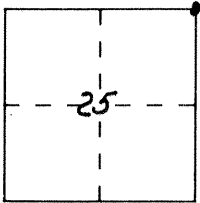
CORNER RECORD

Document Number 401

City of _____

County of MERCED, California

Brief Legal Description N.E. Cor. Sec. 25 7/4



CORNER TYPE

- Government Corner Control
- Meander Property
- Rancho Other
- Date of Survey 7-29-92

COORDINATES (Optional)

N. _____
 E. _____
 Zone _____ Datum _____
 Elev. _____

Corner — Left as found Found and tagged Established Reestablished Rebuilt

Identification and type of corner found: Evidence used to identify or procedure used to establish or reestablish the corner:

FD. 2" IR. L.S. TAG 3733. @ PER. 49 P.M. 27

BK 658-4


A description of the physical condition of the monument as found and as set or reset: _____

Monument well set over existing monument
8-31-93

SURVEYOR'S STATEMENT

This Corner Record was prepared by me or under my direction in conformance with the Land Surveyors' Act on Sept 3 19 93.


Signed [Signature] L.S. or R.C.E. Number _____



COUNTY SURVEYOR'S STATEMENT

This Corner Record was received 9-3 19 93 and examined and filed 9-7- 19 93.

Signed [Signature] Title Dep. Co. Surveyor



County Surveyor's Comment Checks with record 70-PM-19 etc.

92404.05

SEC 24

SEC 19



FD. NAIL & SHINER
IN NE SIDE POWER
POLE

FD. 2" I.P. L.S.
3733. USE TAG
AS REF. PT.
EVEN THOUGH
SLIGHTLY OFF
OF & PIPE.

FD. NAIL & SHINER
IN SE SIDE OF
TELE. POLE.

WOODLAND AVENUE

30.15'

30.05'

44.66'

42.01'

SET 3/4" I.P., NO TAG, IN
POWER POLE LINE N/S
& 47" S. OF POLE ABOVE

*Monument well set
over existing 2" I.P.*

SET 3/4" I.P., NO
TAG, IN TELE.
POLE LINE N/S
& 50" S. OF TELE.
POLE ABOVE.

SEC 25

ARBOLEDA DRIVE

SEC 30

POINTS WERE TIED OUT PRIOR TO PAVING
EFFORT BY MERCED COUNTY DEPARTMENT
OF PUBLIC WORKS