

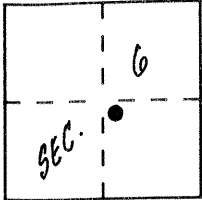
CORNER RECORD

Document Number 322 YY

City of ATWATER

County of MERCED, California

Brief Legal Description NORTHEASTERLY CORNER OF LOT 15 OF PRICE SUBDIVISION



CORNER TYPE

Government Corner Control
Meander Property
Rancho Other
Date of Survey 12-19-94

COORDINATES (Optional)

N. _____
E. _____
Zone _____ Datum _____
Elev. _____

Corner — Left as found Found and tagged Established Reestablished Rebuilt

Identification and type of corner found: Evidence used to identify or procedure used to establish or reestablish the corner:

SEE PLAT ON SHEET 2

A description of the physical condition of the monument as found and as set or reset: FOUND 3/4" IRON PIPE, TAGGED L.S. 6112, PIPE DESTROYED DURING CONSTRUCTION OF STREET. RESET 3/4" X 24" IRON PIPE, TAGGED L.S. 4876

SURVEYOR'S STATEMENT

This Corner Record was prepared by me or under my direction in conformance with the Land Surveyors' Act on FEBRUARY 24 1995.


Signed William Hysell L.S. or R.C.E. Number L.S. 4876



COUNTY SURVEYOR'S STATEMENT

This Corner Record was received 3-15 1995 and examined and filed 3-16-95 1995.

Signed Roy L. Turney Title DEP CO. SURVEYOR



County Surveyor's Comment Monument found on 43-OP-35


REMAINDER
45.06 AC.

LOT 1
PRICE SUBDIVISION
VOL. 38-O.P. PGS. 34-39

LOT 15
PRICE SUBDIVISION
VOL. 38-O.P. PGS. 34-39

LOT 16
PRICE SUBDIVISION
VOL. 38-O.P. PGS. 34-39

SCALE 1"=200'



VISTA DEL REY
UNIT NO. 1
VOL. 43-O.P. PG. 35

EAST JUNIPER AVENUE

VALLEY STREET

CASH DEL REY
UNIT NO. 1
VOL. 41-O.P. PGS. 40-44

LEGEND:

- F.D. MONUMENTS AS PER VOL. 38-O.P. PGS. 34-40
- SET 3/4" IRON PIPE, TAGGED L.S. 4876