

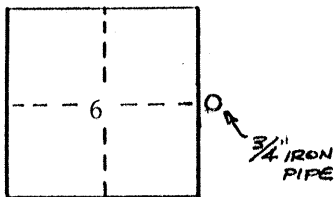
CORNER RECORD

COUNTY OF MERCED, CALIFORNIA

SECTION 6 TOWNSHIP 7 RANGE 13 EAST M.D.B. & M.

BRIEF LEGAL DESCRIPTION: _____

CONTROL PIPE ON E JUNIPER AVENUE 0.31 E. OF SECTION LINE



CORNER TYPE:		COORDINATES
GOV'T CORNER	<input type="checkbox"/>	CONTROL <input checked="" type="checkbox"/> N. _____
MEANDER	<input type="checkbox"/>	PROPERTY <input type="checkbox"/> _____
RANCHO	<input type="checkbox"/>	OTHER <input type="checkbox"/> ZONE _____

DATE OF SURVEY: 4-SEPT-91 ELEV. _____

CORNER - LEFT AS FOUND FOUND AND TAGGED REESTABLISHED REBUILT

PHYSICAL DESCRIPTION OF CORNER FOUND: EVIDENCE USED TO IDENTIFY THE CORNER _____

FOUND 3/4" IRON PIPE IN MONUMENT WELL DESTROYED DURING CONSTRUCTION

PHYSICAL DESCRIPTION OF MONUMENTS REBUILT, PERPETUATED, OR RESET _____

SET 3/4" IRON PIPE WITH PLUG RCE 29547 IN MONUMENT WELL

REPLACING 3/4" IRON PIPE

SURVEYOR'S STATEMENT

THIS CORNER RECORD WAS PREPARED BY ME OR UNDER MY DIRECTION IN CONFORMANCE WITH THE LAND SURVEYORS ACT ON FEBRUARY 18 1993

SIGNED: Randall O'dell

L.S. OR R.C.E. NO: 29547 EXPIRES 3/31/95



COUNTY SURVEYOR'S STATEMENT

THIS CORNER RECORD WAS RECEIVED _____ 19____

AND EXAMINED AND FILED 5-19 1994

BY: Roy L. Turney

TITLE: Deputy Co. Surveyor



YES NO SKETCH ON BACK OF SHEET

COUNTY SURVEYOR'S STATEMENT: Monument agrees with Price

Subdivision Vol. 38 O.P. Pg. 38

CORNER RECORD

SKETCH (Include reference file or witness points, remarks and topo of area)

T. Q. 112 BS 136 S. 1/4 - 22 - 28

ALT: 2991
TEMP: 87°

G. WISEMAN
M. ROSA
2 SEPT 1981

4

PT 4 RT HD

148 52.0336 51.455

144 88.4336 71.165

NTS 177.37 17 158.220

NTS 171.37 17 108.570

111 269.03 23 48.235

159 306.08 25 48.535

