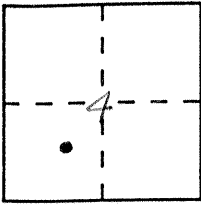


# CORNER RECOI

Document Number 320 F

City of \_\_\_\_\_ County of MERCED, California

Brief Legal Description S.W. 1/4 SEC. 4 T.7S., R.13E. AVENUE TWO



### CORNER TYPE

Government Corner  Control   
 Meander  Property   
 Rancho  Other   
 Date of Survey MARCH 6 1998

### COORDINATES (Optional)

N. \_\_\_\_\_  
 E. \_\_\_\_\_  
 Zone \_\_\_\_\_ Datum \_\_\_\_\_  
 Elev. \_\_\_\_\_

Corner — Left as found  Found and tagged  Established  Reestablished  Rebuilt

Identification and type of corner found: Evidence used to identify or procedure used to establish or reestablish the corner:

FD. 4"x4" POST 1' DOWN PLACED 5/8" I.R. TAGGED COUNTY SURVEYOR UNDED 4"x4" POST.

CHECKS WITH MAP I-F-7 SURVEYORS OFFICE AND RECORD OF SURVEY VOL. 24 PG. 22


A description of the physical condition of the monument as found and as set or reset: \_\_\_\_\_

SEE BACK FOR TIES

### SURVEYOR'S STATEMENT

This Corner Record was prepared by me or under my direction in conformance with the Land Surveyors' Act on MARCH 10 1998.


Signed Roy L. Turney L.S. or R.C.E. Number 5523



### COUNTY SURVEYOR'S STATEMENT

This Corner Record was received MARCH 10 1998 and examined and filed MARCH 10 1998.

Signed Roy L. Turney Title DEP CO. SUR.



County Surveyor's Comment \_\_\_\_\_

