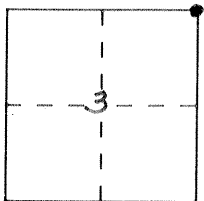


CORNER RECORD

Document Number 307

City of _____ County of MERCED, California

Brief Legal Description N.E. COR. SEC 3 7/13



CORNER TYPE

Government Corner Control
 Meander Property
 Rancho Other
 Date of Survey 3-12-92

COORDINATES (Optional)

N. _____
 E. _____
 Zone _____ Datum _____
 Elev. _____

Corner — Left as found Found and tagged Established Reestablished Rebuilt

Identification and type of corner found: Evidence used to identify or procedure used to establish or reestablish the corner:

FD. 3/4" I.P. 799/3133 AS PER 50 P.M. 9

BK 343-7

A description of the physical condition of the monument as found and as set or reset:

Monument well set over existing monument
8-30-93

SURVEYOR'S STATEMENT

This Corner Record was prepared by me or under my direction in conformance with the Land Surveyors' Act on Sept 3 19 93.

Signed [Signature] L.S. or R.C.E. Number _____




COUNTY SURVEYOR'S STATEMENT

This Corner Record was received 9-3- 19 93 and examined

and filed 9-7- 19 93.


Signed [Signature] Title Dep. Co. Surveyor



County Surveyor's Comment _____

SEC 34

SEC 35



SET 3/4" I.P., BLANK TAG
W/TACK, FOR SWING
TIE ONLY. (12'± N OF
N.E.P.)
D± 1'

FD NAIL & SHINER
ON SE SIDE OF POWER
POLE.

73.58'

24.03'

FD. 3/4" I.P., L.S. 3733, 2'± N
OF 4 STRIPE BELLEVUE RD.

BELLEVUE

Monument well set over
pipe
ROAD

36.66'

41.86'

FD. NAIL & SHINER
ON SE COR. OF
8" x 7" WOOD FENCE
COR. POST.
D± 2.5' FROM TOP OF
POST.

THORTON

(DIRT ROAD)

ROAD

FD NAIL & SHINER
ON NE COR. OF 7" x 8"
WOOD FENCE COR.
POST.

SEC 3

SEC 2

POINTS WERE TIED OUT PRIOR TO PAVING
EFFORT BY MERCED COUNTY DEPARTMENT
OF PUBLIC WORKS