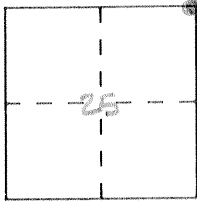


CORNER RECORD

Document Number ~~172-1~~ 301

City of \_\_\_\_\_ County of MERCED, California

Brief Legal Description N.E. CORNER SECTION 25 T6S R12E



CORNER TYPE

- Government Corner  Control
- Meander  Property
- Rancho  Other
- Date of Survey 10-4-91

COORDINATES (Optional)

N. \_\_\_\_\_  
 E. \_\_\_\_\_  
 Zone \_\_\_\_\_ Datum \_\_\_\_\_  
 Elev. \_\_\_\_\_

Corner — Left as found  Found and tagged  Established  Reestablished  Rebuilt


Identification and type of corner found: Evidence used to identify or procedure used to establish or reestablish the corner:  
Found 1/2" Iron Pipe, L.S. 4353. Monument well set over existing monument

A description of the physical condition of the monument as found and as set or reset: \_\_\_\_\_  
 \_\_\_\_\_  
 \_\_\_\_\_

SURVEYOR'S STATEMENT

This Corner Record was prepared by me or under my direction in conformance with the Land Surveyors' Act on 3-16- 1992.


Signed [Signature] L.S. or R.C.E. Number \_\_\_\_\_



COUNTY SURVEYOR'S STATEMENT

This Corner Record was received 3-17- 1992 and examined and filed 3-19- 1992.

Signed [Signature] Title Dep. Co. Surveyor



County Surveyor's Comment See Cor. Record  
 \_\_\_\_\_  
 \_\_\_\_\_

