


CORNER RECORD

Document Number 257-C

City of _____ County of Merced, California

Brief Legal Description Northwest Corner of Lot 1, 7 O.P. 15 M.C.R. A.P. NO. _____



7/12

CORNER TYPE

Government Corner Control
Meander Property
Rancho Other
Date of Survey 10/3/16

COORDINATES (Optional)

N. _____
E. _____
Zone _____ NAD27 NAD83
NAD83 Epoch _____
Elev. _____
Vert. Datum: NGVD29 NAVD88
Meas. Units: Metric Imperial

Corner - Left as found Found and tagged Established Reestablished Rebuilt

Identification and type of corner found: Evidence used to identify or procedure used to establish or reestablish the corner:


SEE SKETCH

A description of the physical condition of the monument as found and as set or reset:

SEE SKETCH

SURVEYOR'S STATEMENT

This Corner Record was prepared by me or under my direction in conformance with the Land Surveyor's Act on OCTOBER 19TH 20 16
Signed [Signature] P.L.S. or R.C.E. No. 8665



COUNTY SURVEYOR'S STATEMENT

This Corner Record was received OCTOBER 19TH 20 16
and examined and filed NOVEMBER 4TH 20 16
Signed Zach T. Janz P.L.S. or R.C.E. No. 8664
Title COUNTY SURVEYOR



County Surveyor's Comment: _____

BELL 20'

DRIVE

20'

23.46

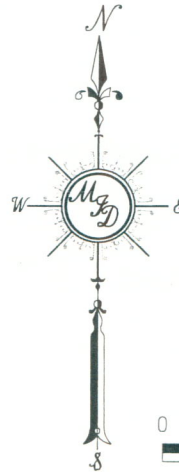
14.02

20.99

LOT 2
7 O.P. 15

NW CORNER OF LOT 1
FD. 3"x4" POST (1)
SET 3/4" I.P. LS 8665
IN CENTER

LOT 1
7 O.P. 15



REFERENCES

1. MAP OF ROBISON SUBDIVISION NUMBER ONE,
VOLUME 7 OF OFFICIAL PLATS AT PAGE 15, M.C.R.

○ SET P.K. NAIL IN AC ROAD

● FD. AS NOTED