

CORNER RECORD

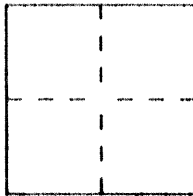
Document Number 245-000

City of LIVINGSTON

County of MERCED

California

Brief Legal Description N.W. CORNER OF LOT "D" OF 27 PM-2, SECT 25, T. 6S. R. 1E, MDB&M



CORNER TYPE

Government Corner Control
Meander Property
Rancho Other
Date of Survey 9-23-97

**COORDINATES
(Optional)**

N. _____
E. _____
Zone _____ Datum _____
Elev. _____

Corner — Left as found Found and tagged Established Reestablished Rebuilt


Identification and type of corner found: Evidence used to identify or procedure used to establish or reestablish the corner: FOUND 3/4" OPEN IRON PIPE WITHOUT TAG 1' DOWN, WITH 1" PVC PIPE OVER MONUMENT.

A description of the physical condition of the monument as found and as set or reset: FOUND MONUMENT IS IN GOOD PHYSICAL CONDITION

SURVEYOR'S STATEMENT

This Corner Record was prepared by me or under my direction in conformance with the Land Surveyors' Act on SEPT. 23 19 97.


Signed Peter P. Hernandez L.S. or R.C.E. Number LS 6949 Expires _____



COUNTY SURVEYOR'S STATEMENT

This Corner Record was received 12-11 19 97 and examined and filed 12-17 19 97.

Signed Roy L. Turney Title DEP CO. SUR.



County Surveyor's Comment _____

CROWELL AVE.

6" CURB

PCC
SIDEWALK

9.5'

4' WOOD FENCE

FOUND 3/4" OPEN IRON PIPE
1' DOWN.
NOTE: 27-PM-2

PALM TREE
STUMP

3/4'

ELECT. BOXES

4x4
POLE BOX

"LOT E"

"LOT D"

