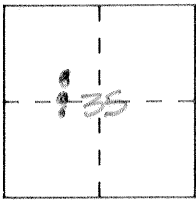


CORNER RECORD

Document Number 241-00

City of _____ County of MERCED, California

Brief Legal Description Lot Corners Lots 115/116 - Sub. Livingston Land and Colby Co.



MB 5-2-2000
6/11
4/2

CORNER TYPE

- Government Corner
- Meander
- Rancho
- Date of Survey _____
- Control
- Property
- Other

COORDINATES (Optional)

N. _____
 E. _____
 Zone _____ Datum _____
 Elev. _____

Corner — Left as found Found and tagged Established Reestablished Rebuilt


Identification and type of corner found: Evidence used to identify or procedure used to establish or reestablish the corner:
Found evidence of posts, set 3/4" Iron Pipe, L.S. 3733

A description of the physical condition of the monument as found and as set or reset: SEE BACK

SURVEYOR'S STATEMENT

This Corner Record was prepared by me or under my direction in conformance with the Land Surveyors' Act on April 21, 2000, 19____.


Signed Edward M. Cardoza L.S. or R.C.E. Number 3733



COUNTY SURVEYOR'S STATEMENT


This Corner Record was received APRIL 24, 2000, 19____ and examined and filed MAY 5, 2000, 19____.

Signed Roy L. Turney Title DEPT CO SURVEYOR



County Surveyor's Comment _____

REFERENCE:
Subdivision No. 2 of the Livingston Land and Colony Co., 3 O.P. 57



FOUND EVIDENCE OF DETERIORATED POST
SET 3/4" IRON PIPE, L.S. 3733 IN
CENTER OF HOLES

FOUND EVIDENCE OF DETERIORATED POST
SET 3/4" IRON PIPE, L.S. 3733 IN
CENTER OF HOLES

