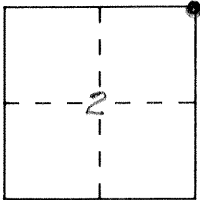


CORNER RECORD

Document Number 236

City of _____ County of MERCED, California

Brief Legal Description N.E. Corner Section 2 T7S R11E



CORNER TYPE

Government Corner Control
Meander Property
Rancho Other
Date of Survey 4-22-91

COORDINATES
(Optional)

N. _____
E. _____
Zone _____ Datum _____
Elev. _____

Corner — Left as found Found and tagged Established Reestablished Rebuilt

Identification and type of corner found: Evidence used to identify or procedure used to establish or reestablish the corner:


Found 3/4" Iron Pipe in monument well.

A description of the physical condition of the monument as found and as set or reset: _____

SURVEYOR'S STATEMENT

This Corner Record was prepared by me or under my direction in conformance with the Land Surveyors' Act on 10-1 1991.


Signed [Signature] L.S. or R.C.E. Number _____



COUNTY SURVEYOR'S STATEMENT

This Corner Record was received 10-2- 1991 and examined and filed 10-3 1991.

Signed [Signature] Title Dep Co Sur



County Surveyor's Comment _____

