

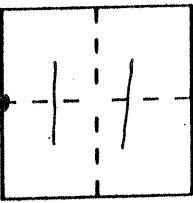
CORNER RECORD

Document Number 4116 233

City of \_\_\_\_\_ County of MERCED, California

T. 9 S. N. 16 E. M.D.B. & MERIDIAN ROADS WHITE ROCK RD. N. & S.

Brief Legal Description WEST 1/4 CORNER SECTION 11 9/16



CORNER TYPE

- Government Corner  Control
- Meander  Property
- Rancho  Other
- Date of Survey MAY 10, 1995

COORDINATES (Optional)

N. \_\_\_\_\_  
 E. \_\_\_\_\_  
 Zone \_\_\_\_\_ Datum \_\_\_\_\_  
 Elev. \_\_\_\_\_


Corner — Left as found  Found and tagged  Established  Reestablished  Rebuilt

Identification and type of corner found: Evidence used to identify or procedure used to establish or reestablish the corner:  
SET ON LINE BETWEEN NW CORNER AND SW CORNER SECTION 11  
AT PRORATED DISTANCE PER J.O. RUE 1925 SURVEY BOOK 124  
PAGE 16 - MADERA Co.

NOTE: RECORD OF SURVEY BEING FILED IN MADERA CO.  
 A description of the physical condition of the monument as found and as set or reset: SET 1" X 30" IRON  
PIPE - L.S. 2737 - DOWN 6" WITH 2' TIES N. & E.


SURVEYOR'S STATEMENT

This Corner Record was prepared by me or under my direction in conformance with the Land Surveyors' Act on MAY 16, 1995.  
 Signed William O. Gentry (L.S. or R.C.S. Number 2737)



COUNTY SURVEYOR'S STATEMENT

This Corner Record was received JULY 1995 and examined and filed JULY 12 1995.  
 Signed Roy L. Turney title DEPUTY CO. SURVEYOR




County Surveyor's Comment See 4-M-40 & 6-1A-90

MAY 10, 1995:

J.N. 95-009

F.B. 593/29



NOT TO SCALE

(-- ) RECORD PER J.O. ROE  
1925 SURVEY - BOOK 124  
PAGE 16 - MADERA Co.

