

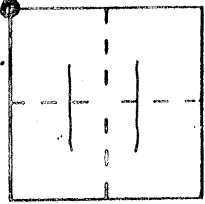
CORNER RECORD

Document No. 232  
County of MERCED, California

City of \_\_\_\_\_  
T. 9S. R. 16E. M.D. B. & MERIDIAN

ROADS WHITE ROCK RD & MARGUERITA RD ALIGN.

Brief Legal Description NORTHWEST CORNER SECTION 11 9/16



CORNER TYPE

Government Corner  Control   
Meander  Property   
Rancho  Other   
Date of Survey MAY 9, 1995

COORDINATES  
(Optional)

N. \_\_\_\_\_  
E. \_\_\_\_\_  
Zone \_\_\_\_\_ Datum \_\_\_\_\_  
Elev. \_\_\_\_\_

Corner — Left as found  Found and tagged  Established  Reestablished  Rebuilt


Identification and type of corner found: Evidence used to identify or procedure used to establish or reestablish the corner:  
FOUND 2" G.I.P. - NO TAG - 24" DOWN

A description of the physical condition of the monument as found and as set or reset: SET 1" x 30" I.P. - L.S. 2737 IN CENTER OF FOUND PIPE - FLUSH WITH 2' TIES N. & E.

SURVEYOR'S STATEMENT

This Corner Record was prepared by me or under my direction in conformance with the Land Surveyors' Act on MAY 16, 1995.


Signed William O. Gentry (S) or R.C.C. Number 2737



COUNTY SURVEYOR'S STATEMENT

This Corner Record was received JULY 1995 and examined and filed JULY 12 1995.

Signed Roy L. Turney Title Dep. Co. Sur.




County Surveyor's Comment \_\_\_\_\_  
\_\_\_\_\_

MAY 9, 1995 :

J.W. 95-009

F.B. 593/39



NOT TO SCALE

