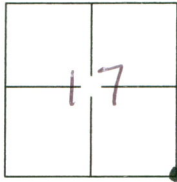


CORNER RECORD

Document Number 215(2)
County of MERCED, California

City of _____
Brief Legal Description See sketch



8/14

CORNER TYPE

Government Corner Control
Meander Property
Rancho Other

Date of Survey 12-3-14

COORDINATES(Optional)

N. _____
E. _____
Zone _____ NAD27 NAD83
NAD83 Epoch _____
Elev. _____
Vert. Datum: NGVD29 NADV88
Meas. Units: Metric Imperial

Corner - Left as found Found and tagged Established Reestablished Rebuilt

Identification and type of corner found: Evidence used to identify or procedure used to establish or reestablish the corner:


Replaced monument after road reconstruction

A description of the physical condition of the monument as found and as set or reset: As described

SURVEYOR'S STATEMENT

This Corner Record was prepared by me or under my direction in conformance with the Land Surveyor's Act on 12-3, 2014.

Signed [Signature] P.L.S. or R.C.E. No.: 4403




COUNTY SURVEYOR'S STATEMENT

This Corner Record was received December 8, 2014 and examined and filed December 15, 2014.

Signed [Signature] P.L.S. or R.C.E. No.: 4895
Title County Surveyor
County Surveyor's Comment _____





SCALE 1" = 40'

S.E. CORNER SECTION 17, T8S, R16E,
M.D.M., SET 3/4" IRON PIPE WITH
L.S. 4403 TAG IN MONUMENT WELL,
ON TOP OF FOUND 1/2" IRON BAR
IN 2" PIPE, (34 PM 43) PER CORNER
RECORD 215.

LE GRAND FOUND "X" IN HEADWALL

ROAD

20.95'

32.40'

19.97'

P&K NAIL IN
POWER POLE