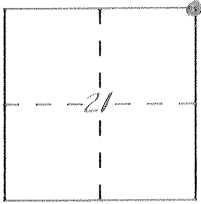


CORNER RECORD

Document Number 200

City of _____ County of MERCED, California

Brief Legal Description N.E. Corner Section 21 T11S R10E



CORNER TYPE

COORDINATES (Optional)

Government Corner Control
Meander Property
Rancho Other
Date of Survey 3-26-90

N. _____
E. _____
Zone _____ Datum _____
Elev. _____

Corner — Left as found Found and tagged Established Reestablished Rebuilt

Identification and type of corner found: Evidence used to identify or procedure used to establish or reestablish the corner:
Found brass cap in monument well.

A description of the physical condition of the monument as found and as set or reset: _____

SURVEYOR'S STATEMENT

This Corner Record was prepared by me or under my direction in conformance with the Land Surveyors' Act on 10-1 19 91.


Signed [Signature] L.S. or R.C.E. Number _____

COUNTY SURVEYOR'S STATEMENT

This Corner Record was received 10-2- 19 91 and examined and filed 10-3- 19 91.

Signed [Signature] Title Dep Co Sur

County Surveyor's Comment _____



Section 19

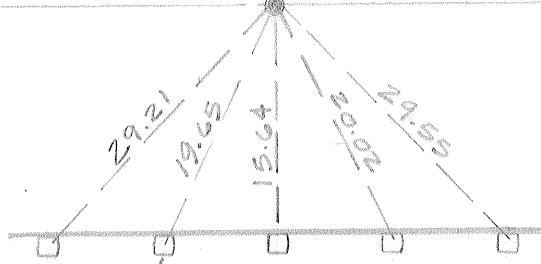
ORTIGALITA ROAD

Section 15

MERVEL

AVENUE

Section Corner
Fd. brass cap in
monument box.



Nail & tin in top of 8"x8"
barricade post. (Typical all)

Section 21

N.T.S.

Section 22

POINTS WERE TIED OUT PRIOR TO PAVING
EFFORT BY MERCED COUNTY DEPARTMENT
OF PUBLIC WORKS