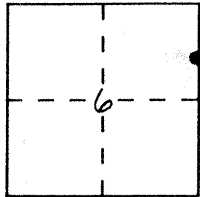


# CORNER RECORD

Document Number 185-E

City of \_\_\_\_\_ County of MERCED, California

Brief Legal Description 1490' SOUTH OF NE CORNER SECTION 6.



### CORNER TYPE

Government Corner  Control   
 Meander  Property   
 Rancho  Other   
 Date of Survey 10-7-92

### COORDINATES (Optional)

N. \_\_\_\_\_  
 E. \_\_\_\_\_  
 Zone \_\_\_\_\_ Datum \_\_\_\_\_  
 Elev. \_\_\_\_\_

Corner — Left as found  Found and tagged  Established  Reestablished  Rebuilt

Identification and type of corner found: Evidence used to identify or procedure used to establish or reestablish the corner:

FOUND NAIL & SHINER 1490<sup>5</sup> ± SOUTH OF NE COR. SEC. 6<sup>10</sup>. ALSO BEING SW COR. SEC. 32<sup>10</sup>.

A description of the physical condition of the monument as found and as set or reset: \_\_\_\_\_


Set 3/4" Iron Pipe, L.S. 4403 in monument box. 8-30-93

F.B. 658-56

### SURVEYOR'S STATEMENT

This Corner Record was prepared by me or under my direction in conformance with the Land Surveyors' Act on Sept. 7 1993.


Signed [Signature] L.S. or R.C.E. Number \_\_\_\_\_




### COUNTY SURVEYOR'S STATEMENT

This Corner Record was received SEPT 1993 and examined and filed SEPT 16, 1993.

Signed [Signature] Title DEP. Co. SUR.



County Surveyor's Comment \_\_\_\_\_



SET (SMALL) SHINER IN TEL. POLE SW SIDE.

ROAD

173' ±

SEC 5

55.0'

SET 3/4" IP 3' W OF FENCE

FD 3/4" ID IP, LS 4156

30.02'

25.85'

27.33'

FD NAIL & SHINER 1490 ± ± SOUTH OF NE COR. SECTION 6 1/4 ALSO BEING SW COR. SEC. 32 1/4

Set 3/4" Iron Pipe, L.S. 4403 in monument well.



SEC 6

CANYON

POINTS WERE TIED OUT PRIOR TO PAVING EFFORT BY MERCED COUNTY DEPARTMENT OF PUBLIC WORKS