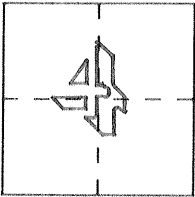


CORNER RECORD

Document Number 184A

City of \_\_\_\_\_ County of MERCED, California

Brief Legal Description SECTION 4 T11S, R10E MDB&M; Vol 2 R.S. 85



CORNER TYPE

Government Corner  Control   
Meander  Property   
Rancho  Other   
Date of Survey 11-14-97

COORDINATES  
(Optional)

N. \_\_\_\_\_  
E. \_\_\_\_\_  
Zone \_\_\_\_\_ Datum \_\_\_\_\_  
Elev. \_\_\_\_\_

Corner — Left as found  Found and tagged  Established  Reestablished  Rebuilt


Identification and type of corner found: Evidence used to identify or procedure used to establish or reestablish the corner:  
SEE SKETCH ON REVERSE SIDE

A description of the physical condition of the monument as found and as set or reset:  
SEE SKETCH ON REVERSE SIDE

SURVEYOR'S STATEMENT

This Corner Record was prepared by me or under my direction in conformance with the Land Surveyors' Act on NOVEMBER 18 19 97.


Signed Robert C. Hart Jr. L.S. or R.C.E. Number 5784



COUNTY SURVEYOR'S STATEMENT

This Corner Record was received 11-21 19 97 and examined and filed DECEMBER 9 19 97.

Signed Roy Turney Title DEP CO SUR



County Surveyor's Comment \_\_\_\_\_

CREEK ROAD

N 0° 00' 15" W

N 89° 31' 30" E

N 0° 00' 15" W

2" O.D. IRON PIPE TAG  
RCE 13760 IN WELL  
MONUMENT FOR  
SW COR SEC 4  
T11S, R10E

2"x2" REDWOOD  
DN. 0.8' SET 1"  
OD. x 28" IRON  
PIPE W/PLAS. PLUG  
P.L.S. 5784 DN. 1.0'

1302.91  
1302.62 (e-1)

30'

30'

178.11

178.11

208.71

268.71

N 89° 31' 30" E  
ALMOND  
DRIVE

5211.66  
5210.48 (e-1)

REMNANTS OF REDWOOD  
SET 1" O.D. x 28" IRON PIPE  
W/PLAS. PLUG P.L.S. 5784

ORTIGALITA  
ROAD

2" O.D. IRON PIPE, NO TAG  
IN WELL MONUMENT  
FOR SE CORNER  
SEC. 4 T11S, R10E  
PER 8.R.S. 31



LEGEND

- SET 1" O.D. x 28" GALVANIZED IRON PIPE W/PLAS. PLUG STAMPED P.L.S. 5784 DOWN 1'
  - FOUND AND ACCEPTED MONUMENT AS INDICATED
- (R-2) RECORD PER "SURVEY FOR SALVADORE VINCENT CAMPISI" REDDED OCT. 7, 1953 IN VOLUME 2 OF SURVEYS PG. 85