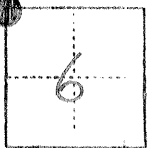


#183

CORNER RECORD

COUNTY OF Merced T. 11 SOUTH R. 11 EAST Mt. Diablo MERIDIAN CALIFORNIA
CORNER TYPE: GOV'T. CORNER MEANDER RANCHO CONTROL OTHER
CORNER IDENTIFICATION — DATE OF VISIT JANUARY 1980



N.W. COR. SECT. 6 1/11

CORNER — LEFT AS FOUND FOUND AND TAGGED REESTABLISHED OBLITERATED CORNER REBUILT

PHYSICAL DESCRIPTION OF CORNER FOUND; EVIDENCE AND METHOD USED TO IDENTIFY OR REESTABLISH


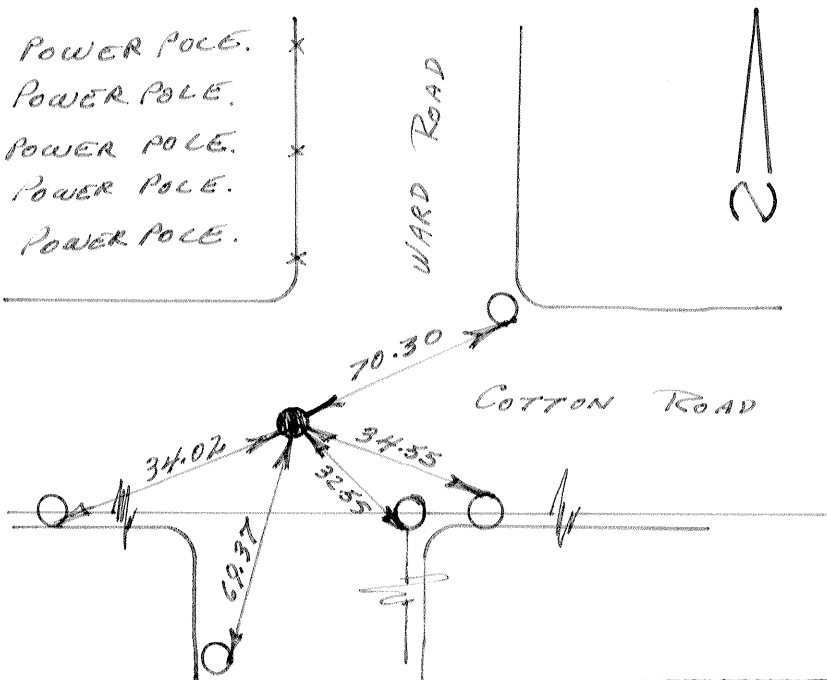
1" O.D. IRON PIPE @ 1.3 FT. DOWN

PHYSICAL DESCRIPTION OF MONUMENTS REBUILT OR PERPETUATED

CALIFORNIA COORDINATE SYSTEM ORDER: FIRST SECOND THIRD
STATIONS USED: NGS (USC & GS) STATE COUNTY OTHER STATION _____ STATION _____
ZONE _____ ELEVATION _____ NORTHINGS (Y) _____ EASTINGS (X) _____

SKETCH: (Include reference tie or witness points, remarks and topo of area)

- 70.30 S.W. of N&S IN POWER POLE.
- 34.55 N.W. of N&S IN POWER POLE.
- 32.55 N.W. of N&S IN POWER POLE.
- 69.37 N.E. of N&S IN POWER POLE.
- 34.02 N.E. of N&S IN POWER POLE.



SURVEYOR'S CERTIFICATE
THIS CORNER RECORD WAS PREPARED BY ME OR UNDER MY DIRECTION IN CONFORMANCE WITH THE LAND SURVEYORS ACT ON S. 4156 January 23 1980

Johnny E. Davis
L.S. 4156

SEAL

COUNTY SURVEYOR'S CERTIFICATE

THE CORNER RECORD WAS RECEIVED _____ 19_____
AND EXAMINED AND FILED _____ 19_____
BY: _____
TITLE: _____

DOCUMENT No. 183

STATEMENT ON BACK OF SHEET

YES NO