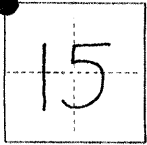


CORNER RECORD

COUNTY OF Merced T. 10 S R. 9 E S. 1/4 B. & MERIDIAN CALIFORNIA

CORNER TYPE: GOV'T. CORNER MEANDER RANCHO CONTROL OTHER

CORNER IDENTIFICATION — DATE OF VISIT November 5, 19 84



Northwest corner of Section 15, 10/9

CORNER — LEFT AS FOUND FOUND AND TAGGED REESTABLISHED OBLITERATED CORNER REBUILT

PHYSICAL DESCRIPTION OF CORNER FOUND; EVIDENCE AND METHOD USED TO IDENTIFY OR REESTABLISH

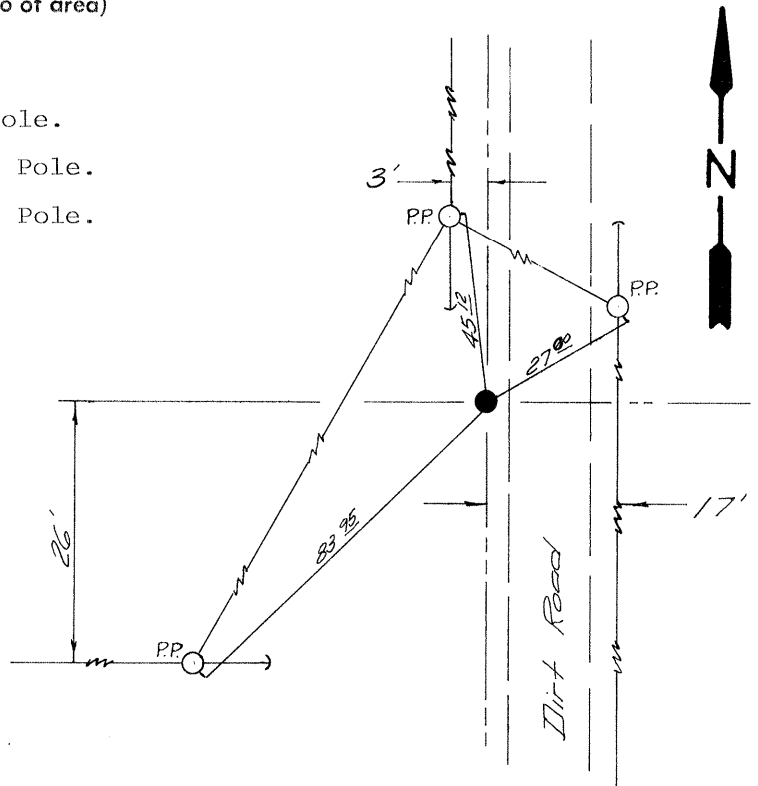
Set 1" O.D. x 28" galvanized iron pipe, 1.0 feet below ground surface at USBR ties.

PHYSICAL DESCRIPTION OF MONUMENTS REBUILT OR PERPETUATED

SKETCH: (Include reference tie or witness points, remarks and topo of area)

Ties

- 27.00' Southwest of USBR shiner in Power Pole.
- 45.12' Southeast of nail & shiner in Power Pole.
- 83.95' Northeast of nail & shiner in Power Pole.
- 3' East of Pole line North.
- 17' West of Pole line South.
- 26' North of Pole line West.




Book 84-3-34

SURVEYOR'S CERTIFICATE

THIS CORNER RECORD WAS PREPARED BY ME OR UNDER MY DIRECTION IN CONFORMANCE WITH THE LAND SURVEYORS ACT ON November 8 19 84.

SIGNED: Christopher White CHRISTOPHER WHITE

L.S. or R.C.E. No.: 5355



COUNTY SURVEYOR'S CERTIFICATE

THE CORNER RECORD WAS RECEIVED NOVEMBER 13 19 84 AND EXAMINED AND FILED NOVEMBER 13 19 84

BY: Rolland Turner TITLE: DEPUTY COUNTY SURVEYOR

DOCUMENT No. LS #5523 * 149

STATEMENT ON BACK OF SHEET

YES NO

