

CORNER RECORD

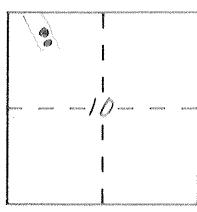
Document Number 107-D#E

City of _____

County of MERCED, California

Brief Legal Description E MONS HORNITOS ROAD

SEC. 10. T5S; R 15E.



CORNER TYPE

COORDINATES (Optional)

Government Corner Control
Meander Property
Rancho Other
Date of Survey 10-6-92

N. _____
E. _____
Zone _____ Datum _____
Elev. _____

Corner — Left as found Found and tagged Established Reestablished Rebuilt

Identification and type of corner found: Evidence used to identify or procedure used to establish or reestablish the corner:

POINT "E" = 1 1/4" I.P. R.C.E TAG 13760 IN MON. BOX.
POINT "F" = 1 1/4" I.P. R.C.E TAG 13760 IN MON BOX.

BK 658-47


A description of the physical condition of the monument as found and as set or reset: _____

No changes 8-31-93

SURVEYOR'S STATEMENT

This Corner Record was prepared by me or under my direction in conformance with the Land Surveyors' Act on Sept. 7 19 93.


Signed [Signature] L.S. or R.C.E. Number _____



COUNTY SURVEYOR'S STATEMENT

This Corner Record was received SEPT 19 93 and examined and filed SEPT. 16, 19 93.

Signed [Signature] Title DEP. CO. SUR.



County Surveyor's Comment _____

