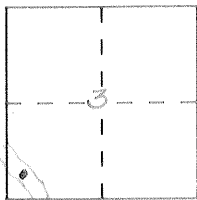


CORNER RECORD

Document Number 107-15

City of _____ County of _____, California

Brief Legal Description E Mon's Hornitas Road SEC. 3 T5S, R15E.



CORNER TYPE

COORDINATES (Optional)

Government Corner Control
Meander Property
Rancho Other
Date of Survey 10-8-92

N. _____
E. _____
Zone _____ Datum _____
Elev. _____

Corner — Left as found Found and tagged Established Reestablished Rebuilt

Identification and type of corner found: Evidence used to identify or procedure used to establish or reestablish the corner:

POINT "C" = 1/4" I.P. w/ TAG 13760 Fd. in Mon. Well.

BK 658-49


A description of the physical condition of the monument as found and as set or reset: _____

No changes B-31-93

SURVEYOR'S STATEMENT

This Corner Record was prepared by me or under my direction in conformance with the Land Surveyors' Act on Sept. 7 19 93.


Signed [Signature] L.S. or R.C.E. Number _____



COUNTY SURVEYOR'S STATEMENT

This Corner Record was received SEPT. 19 93 and examined and filed SEPT. 16, 19 93.

Signed [Signature] Title DEP. CO. SDR.



County Surveyor's Comment _____

SECTION 3



ROAD

HORNITOS

SET COTTON SPINDLE 12' E OF GATE IN & DRIVE APPROACH

SET 3/4" I.P. 2' W OF TOP SLOPE.

FD. 1/4" I.P. RCE 13760 IN MON. BOX.

SET 3/4" I.P. 1' E. OF FENCE.

SET COTTON SPINDLE 12' W. OF GATE IN & DRIVE APPROACH

139.26'

52.36'

56.47'

134.10'

POINTS WERE TIED OUT PRIOR TO PAVING EFFORT BY MERCED COUNTY DEPARTMENT OF PUBLIC WORKS