

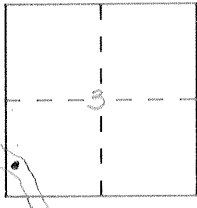
CORNER RECORD

Document Number 107-A

City of _____

County of Merced, California

Brief Legal Description 4 Merced Hornitos Road SEC. 3 T. 5 S., R. 15 E.



CORNER TYPE

COORDINATES (Optional)

Government Corner Control
Meander Property
Rancho Other
Date of Survey 10-8-92

N. _____
E. _____
Zone _____ Datum _____
Elev. _____

Corner — Left as found Found and tagged Established Reestablished Rebuilt

Identification and type of corner found: Evidence used to identify or procedure used to establish or reestablish the corner:

POINT 'B' = 1/4 I.P. TAG 13760 Ed. IN Man. BOX.

BK 658-50


A description of the physical condition of the monument as found and as set or reset: _____

No changes 8-31-93

SURVEYOR'S STATEMENT

This Corner Record was prepared by me or under my direction in conformance with the Land Surveyors' Act on Sept. 7 1993.

Signed [Signature] L.S. or R.C.E. Number _____




EXP. 9-30-93

COUNTY SURVEYOR'S STATEMENT

This Corner Record was received SEPT. 1993 and examined and filed SEPT. 16, 1993.

Signed [Signature] Title DEP. CO. SUR.



County Surveyor's Comment _____

HORNITOS ROAD



SET 3/4" IP. W/BLANK TAG 1' E. OF FENCE

PUT NOTCH IN TOP OF S. EDGE OF 2" GALVANIZED FENCE CORNER POST.

FD. 1/4" IP. RCE 13760 IN MON. BOX.

SET SHINER IN N. SIDE OF POWER POLE.

SECTION 3

SET COTTON SPINDLE 12' E. GATE IN E DRIVE APPROACH.

POINTS WERE TIED OUT PRIOR TO PAVING EFFORT BY MERCED COUNTY DEPARTMENT OF PUBLIC WORKS