

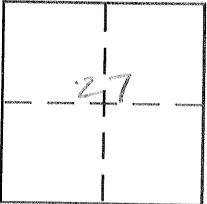
**CORNER RECORD**

Document Number 80-1-M-N-O-P

City of Planada

County of Merced, California

Brief Legal Description Intersections - Bigler @ Carson, DeLaGuerra, Vallejo, Latham & DeLaGuerra



**CORNER TYPE**

- Government Corner  Control
- Meander  Property
- Rancho  Other
- Date of Survey \_\_\_\_\_

**COORDINATES (Optional)**

- N. \_\_\_\_\_
- E. \_\_\_\_\_
- Zone \_\_\_\_\_ NAD27  NAD83
- NAD83 Epoch \_\_\_\_\_
- Elev. \_\_\_\_\_
- Vert. Datum: NGVD29  NAVD88
- Meas. Units: Metric  Imperial

Corner -- Left as found  Found and tagged  Established  Reestablished  Rebuilt

Identification and type of corner found: Evidence used to identify or procedure used to establish or reestablish the corner:

Existing monuments were removed in repaving project. They were not intended to be removed. Reestablished as shown, based on control as set for repaving project

B-C-A F.B. 731, page 24

A description of the physical condition of the monument as found and as set or reset:


Set 3/4" Iron Pipe, L.S. 3733 in monument well.

**SURVEYOR'S STATEMENT**

This Corner Record was prepared by me or under my direction in conformance with

the Land Surveyor's Act on April 8 2003

Signed [Signature] P.L.S or R.C.E. No. L.S. 3733




**COUNTY SURVEYOR'S STATEMENT**

This Corner Record was received APRIL 10, 2003

and examined and filed APRIL 29, 2003

Signed [Signature] P.L.S or R.C.E. No. 5523

Title Dep. Co. Surveyor



County Surveyor's Comment \_\_\_\_\_

29

394.85  
394.83  
789.74

394.89

220.37

1010.18 = TOPO

TOPO = 1010.11

BIGLER DRIVE

N 45° 08' W 1010.12'

(1010.18')

394.86 (395.0)

394.89 (395.0)

Topo 394.85

44  
89 58' 57"

220.32

ST

(2)  
586.45 = TOPO  
(585.91)

90° 00' 13"

LA GUERRA

586.00  
(585.91)

VALLEJO ST.

HASKELL  
(311.25)  
311.55

EDGE MIKE

11-07-01 289.46  
12-03-01 296.99

586.45

CARSON ST

586.48  
(586.45 = TOPO)

#3  
FO NAIL & SHINER

FO 3/4" I.P.  
L.S. 3/133  
AK 462.76

FO 1 1/2" I.P.  
711 Mon. Box

359.23 (395.0)

LATHAM

DE

TOPO

(580.81) 580.89  
1166.75

1167.00

SMITH

FILE

#5 NAIL & SHINER SET BY INTERSECTION

STANFORD