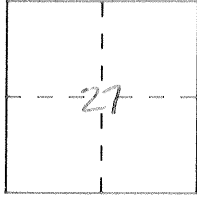


**CORNER RECORD**

Document Number 80 H

City of Planada County of Merced, California

Brief Legal Description Intersection - Fremont Street / Haskell Ave / Biglan Dr.



7/15

**CORNER TYPE**

- Government Corner
- Meander
- Rancho
- Date of Survey \_\_\_\_\_
- Control
- Property
- Other

**COORDINATES (Optional)**

N. \_\_\_\_\_  
 E. \_\_\_\_\_  
 Zone \_\_\_\_\_ Datum \_\_\_\_\_  
 Elev. \_\_\_\_\_

Corner — Left as found  Found and tagged  Established  Reestablished  Rebuilt

Identification and type of corner found: Evidence used to identify or procedure used to establish or reestablish the corner:

Found 3/8" Iron rod in monument well per corner record # 80 H, dated 3-3-99


A description of the physical condition of the monument as found and as set or reset:

Set 3/4" Iron Pipe in Monument well, L.S. 3733 from above reference, after paving.

**SURVEYOR'S STATEMENT**

This Corner Record was prepared by me or under my direction in conformance with the Land Surveyors' Act on April 8 2003 19.


Signed [Signature] L.S. or R.C.E. Number L.S. 3733



**COUNTY SURVEYOR'S STATEMENT**

This Corner Record was received APRIL 10 2003 19 and examined and filed APRIL 29 19 2003

Signed [Signature] Title Dep Co. Surveyor



County Surveyor's Comment \_\_\_\_\_