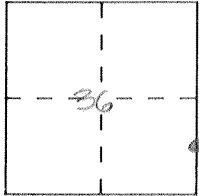


CORNER RECORD

Document Number 77A

City of _____ County of Merced, California

Brief Legal Description _____



Sec. 36 7/14

CORNER TYPE

Government Corner Control
Meander Property
Rancho Other
Date of Survey 8-10-92

COORDINATES
(Optional)

N. _____
E. _____
Zone _____ Datum _____
Elev. _____

Corner — Left as found Found and tagged Established Reestablished Rebuilt

Identification and type of corner found: Evidence used to identify or procedure used to establish or reestablish the corner:


A description of the physical condition of the monument as found and as set or reset: _____

Fd. 1 1/2" Alum Cap with punch mark, L.S. 3586, flush with
A.C.
Monument well set over existing monument 8-31-93
F.B. 658-14

SURVEYOR'S STATEMENT

This Corner Record was prepared by me or under my direction in conformance with the Land Surveyors' Act on Sept. 3 1993.

Signed [Signature] L.S. or R.C.E. Number _____




EXP. 9-30-93

COUNTY SURVEYOR'S STATEMENT

This Corner Record was received 9-3- 1993 and examined and filed 9-7- 1993.

Signed [Signature] Title Dep. Co. Surveyor



County Surveyor's Comment _____

ALMOND
TREES

SET $\frac{3}{4}$ " I.P.,
WITH BLANK
TAG, IN POLE
LINE N/S AND
2ND TREE ROW
N OF S EDGE OF
ALMOND
ORCHARD.

SET NAIL & SHINER
ON SE COR. OF TOP
OF LONE WOOD
POST. (7" x 9" x 3 3/4 TALL)

SET NAIL & SHINER
IN SE SIDE OF POWER
POLE.

FD. 1 1/2" DIA.
ALUM. DISK W/
PUNCH HOLE;
STAMPED L.S.
3586

SET NAIL & SHINER
IN SOUTH ± SIDE OF
8" DIA. WOOD GATE
POST.

DIRT ROAD

DRIVE



42.48

30.64

28.84'

35.31

SECTION 36

SECTION 31

Monument well set
over disk.

ARBOLEDA

POINTS WERE TIED OUT PRIOR TO PAVING
EFFORT BY MERCED COUNTY DEPARTMENT
OF PUBLIC WORKS