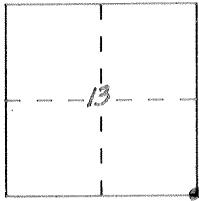


# CORNER RECORD

Document Number 73

City of \_\_\_\_\_ County of Merced, California

Brief Legal Description S.E. Corner Section 13 5/11



### CORNER TYPE

Government Corner  Control   
 Meander  Property   
 Rancho  Other   
 Date of Survey 8-12-92

### COORDINATES (Optional)

N. \_\_\_\_\_  
 E. \_\_\_\_\_  
 Zone \_\_\_\_\_ Datum \_\_\_\_\_  
 Elev. \_\_\_\_\_

Corner — Left as found  Found and tagged  Established  Reestablished  Rebuilt

Identification and type of corner found: Evidence used to identify or procedure used to establish or reestablish the corner:

A description of the physical condition of the monument as found and as set or reset: \_\_\_\_\_


Fd. 2" Iron Pipe, R.C.E. 13760 in monument box.

F.B. 658-22

### SURVEYOR'S STATEMENT

This Corner Record was prepared by me or under my direction in conformance with the Land Surveyors' Act on Sept 7 1993.


Signed Lawrence L. Bowers L.S. or R.C.E. Number \_\_\_\_\_



### COUNTY SURVEYOR'S STATEMENT

This Corner Record was received SEPT. 1993 and examined and filed SEPT. 16, 1993.

Signed Roy L. Turney Title DEP. CO. SUR.



County Surveyor's Comment \_\_\_\_\_

SEC 13

SEC 18



SET NAIL & SHINER IN SW SIDE OF GUY POLE

SET 3/4" I.P. WITH BLANK TAG; 11<sup>5</sup>/<sub>8</sub>" N. OF N.E.P., IN LINE WITH DILAPIDATED FENCE LINE SOUTH

EAST

AVENUE

56.84'

57.77'

FD. NAIL & SHINER IN S. SIDE OF POWER POLE

FD. 2" I.P., R.C.E. 13760 IN MON. BOX. SE COR. SEC. 13 5/11

34.41'

*Not paved over*

SEC 24

NEWPORT ROAD

SEC 19

50.45'

SET RR SPIKE WITH PUNCH HOLE IN E STRIPES.

POINTS WERE TIED OUT PRIOR TO PAVING EFFORT BY MERCED COUNTY DEPARTMENT OF PUBLIC WORKS