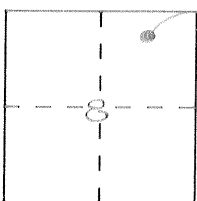


CORNER RECORD

Document Number 67-00

City of \_\_\_\_\_ County of MERCED, California

Brief Legal Description S.P. R/R R/W & E El Capitan Way



6/11

CORNER TYPE

- Government Corner
- Meander
- Rancho
- Date of Survey \_\_\_\_\_
- Control
- Property
- Other

COORDINATES (Optional)

N. \_\_\_\_\_  
 E. \_\_\_\_\_  
 Zone \_\_\_\_\_ Datum \_\_\_\_\_  
 Elev. \_\_\_\_\_

Corner — Left as found  Found and tagged  Established  Reestablished  Rebuilt

Identification and type of corner found: Evidence used to identify or procedure used to establish or reestablish the corner:

\_\_\_\_\_  
 \_\_\_\_\_  
 \_\_\_\_\_  
 \_\_\_\_\_


A description of the physical condition of the monument as found and as set or reset: Found 3/4" Iron Pipe, L.S. 4403

Monument well set over existing monument.

SURVEYOR'S STATEMENT

This Corner Record was prepared by me or under my direction in conformance with the Land Surveyors' Act on Oct 24 1995.


Signed [Signature] L.S. or R.C.E. Number \_\_\_\_\_



COUNTY SURVEYOR'S STATEMENT

This Corner Record was received OCTOBER 1995 and examined and filed OCTOBER 31, 1995.

Signed Roy L. Turney Title DEP. CO. SUR.



County Surveyor's Comment See Record of Survey Vol. 32 Page 4

\_\_\_\_\_  
 \_\_\_\_\_  
 \_\_\_\_\_

