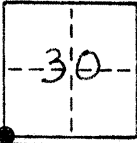


CORNER RECORD

COUNTY OF MERCED T. 6 S. R. 13 E. M. D. B. & MERIDIAN CALIFORNIA

CORNER TYPE: GOVT. CORNER MEANDER RANCHO CONTROL OTHER

CORNER IDENTIFICATION - DATE OF VISIT DECEMBER 5 19 84



SW Cor. Sec. 30, T. 6 S., R. 13 E.

CORNER - LEFT AS FOUND FOUND AND TAGGED REESTABLISHED OBLITERATED CORNER REBUILT

PHYSICAL DESCRIPTION OF CORNER FOUND; EVIDENCE AND METHOD USED TO IDENTIFY OR REESTABLISH

Found $\frac{3}{4}$ " I.P. 3" Down In Well, Set Tag L.S. 4853
Set 2-2' Swing Ties

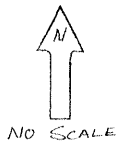
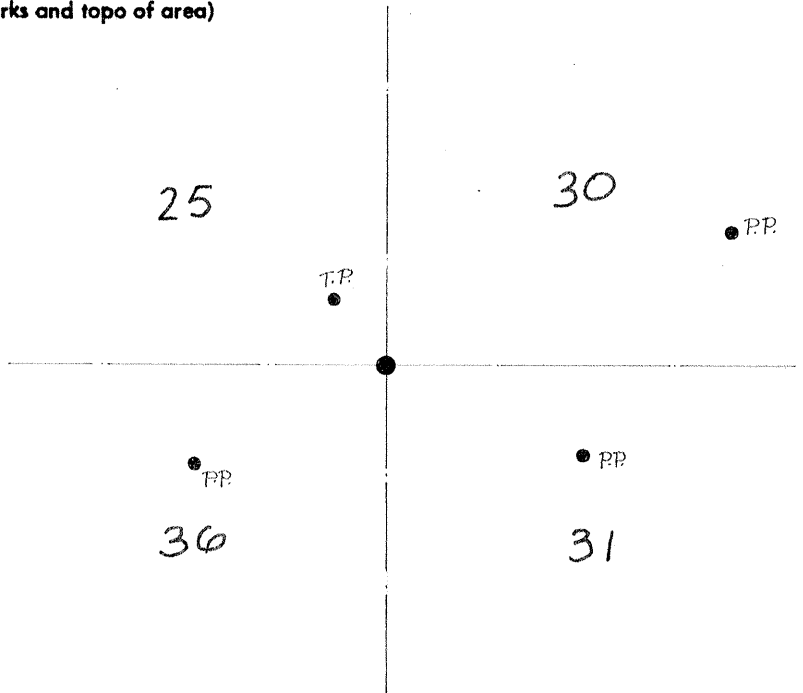
PHYSICAL DESCRIPTION OF MONUMENTS REBUILT OR PERPETUATED

Same As Above

CALIFORNIA COORDINATE SYSTEM ORDER: FIRST SECOND THIRD
STATIONS USED: NGS (USC & GS) STATE COUNTY OTHER STATION _____ STATION _____
ZONE _____ ELEVATION _____ NORTHINGS (Y) _____ EASTINGS (X) _____

SKETCH: (Include reference tie or witness points, remarks and topo of area)

- 28.71' S.E. ○ Telephone Pole
- 241.08' S.W. ○ Power Pole
- 108.28' N.W. ○ Power Pole
- 100.06' N.E. ○ Power Pole

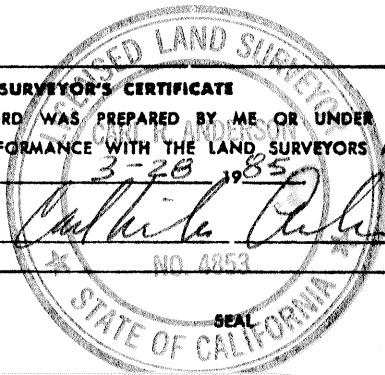


SURVEYOR'S CERTIFICATE

THIS CORNER RECORD WAS PREPARED BY ME OR UNDER MY DIRECTION IN CONFORMANCE WITH THE LAND SURVEYORS ACT ON 3-28 1985

SIGNED: [Signature]

L.S. or R.C.E. No.: NO. 4853



COUNTY SURVEYOR'S CERTIFICATE

THE CORNER RECORD WAS RECEIVED MARCH 27, 1985 AND EXAMINED AND FILED APRIL 5, 1985

BY: [Signature]

TITLE: Dep. Co. Sur.

DOCUMENT No. 42

STATEMENT ON BACK OF SHEET

YES NO

KA.