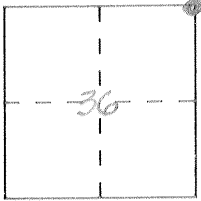


CORNER RECORD

Document Number 42

City of _____ County of MERCED, California

Brief Legal Description N.E. CORNER SECTION 36 T6S R12E



CORNER TYPE

- Government Corner Control
- Meander Property
- Rancho Other
- Date of Survey 10-4-91

COORDINATES (Optional)

N. _____
 E. _____
 Zone _____ Datum _____
 Elev. _____

Corner — Left as found Found and tagged Established Reestablished Rebuilt


Identification and type of corner found: Evidence used to identify or procedure used to establish or reestablish the corner:
Found 3/4" Iron Pipe, L.S. 4853 in monument well.

A description of the physical condition of the monument as found and as set or reset: _____

SURVEYOR'S STATEMENT

This Corner Record was prepared by me or under my direction in conformance with the Land Surveyors' Act on 3-16 1992.


Signed [Signature] L.S. or R.C.E. Number _____



COUNTY SURVEYOR'S STATEMENT

This Corner Record was received 3-17- 1992 and examined and filed 3-19 1992.

Signed [Signature] Title Dep. Co. Surveyor



County Surveyor's Comment See Record of Survey Vol. 85 1992

