

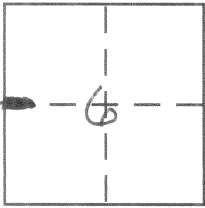
CORNER RECORD

Document Number 37-N

City of _____

County of MERCED, California

Brief Legal Description PORTION OF SECTION 6 9/9



CORNER TYPE

Government Corner Control
Meander Property
Rancho Other
Date of Survey 2/16/11

COORDINATES (Optional)

N. _____
E. _____
Zone _____ NAD27 NAD83
NAD83 Epoch _____
Elev. _____
Vert. Datum: NGVD29 NAVD88
Meas. Units: Metric Imperial

Corner - Left as found Found and tagged Established Reestablished Rebuilt

Identification and type of corner found: Evidence used to identify or procedure used to establish or reestablish the corner:

SEE SKETCH

A description of the physical condition of the monument as found and as set or reset:

SEE SKETCH

SURVEYOR'S STATEMENT

This Corner Record was prepared by me or under my direction in conformance with the Land Surveyor's Act on MARCH 2 2011

Signed Michael S. Morris P.L.S or ~~P.C.E.~~ No. 8665



COUNTY SURVEYOR'S STATEMENT

This Corner Record was received March 21, 2011


and examined and filed March 28, 2011

Signed J. Steven Reichmuth P.L.S or ~~P.C.E.~~ No. 4895

Title Deputy Co. Surveyor



County Surveyor's Comment _____



BASIS OF BEARINGS:

N.1°08'41"E. FOR THE CENTERLINE OF WHITWORTH ROAD AS SHOWN ON THE RECORD OF SURVEY FOR DAVID TURNEY, RECORDED IN VOLUME 26 OF RECORD OF SURVEYS, AT PAGE 38, MERCED COUNTY RECORDS.

2639.50(3)
2639.47(2)
2639.05(1)
2639.43

BEARINGS (2)
OF
WHITWORTH
ROAD

(N.1°08'56"E.)
(N.1°08'41"E.)
(N.1°08'55"E.)
(N.1°08'41"E.)

30'
30'

WHITWORTH
ROAD

OUTSIDE

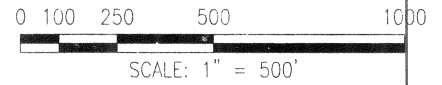
200'

(N.89°13'23"E.)(3)
(N.89°13'12"E.)(2)
(N.89°13'05"E. 1239.53)(1)
N.89°13'04"E. 1239.55

W. 1/4 COR. SEC. 6
FD. 1" I.P. (1)(2)(3)
NO TAG

FD. 3/4" I.P.
LS 656 BRASS
TAG (1)

CANAL



LEGEND

- FOUND AND ACCEPTED MONUMENT AS INDICATED
- SET 3/4" IRON PIPE, L.S. 8665

REFERENCE:

1. RECORD OF SURVEY FOR JOAO C. PACHECO
11 R.S. 1 M.C.R.
2. RECORD OF SURVEY FOR DAVID TURNEY
26 R.S. 38 M.C.R.
3. PARCEL MAP FOR BERT S. CRANE
101 P.M. 21 M.C.R.