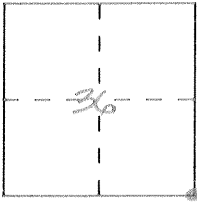


CORNER RECORD

Document Number 16

City of _____ County of Merced, California

Brief Legal Description S.E. Corner Section 36 7/14



CORNER TYPE

COORDINATES (Optional)

Government Corner Control
Meander Property
Rancho Other
Date of Survey 8-10-92

N. _____
E. _____
Zone _____ Datum _____
Elev. _____

Corner — Left as found Found and tagged Established Reestablished Rebuilt

Identification and type of corner found: Evidence used to identify or procedure used to establish or reestablish the corner:

A description of the physical condition of the monument as found and as set or reset: Fd. 1/2" iron rod in monument box.


OK. 8-31-93

F.B. 658-15

SURVEYOR'S STATEMENT

This Corner Record was prepared by me or under my direction in conformance with the Land Surveyors' Act on Sept 3 1993.

Signed Lawrence L. Bowers L.S. or R.C.E. Number _____




EXP. 9-30-93

COUNTY SURVEYOR'S STATEMENT

This Corner Record was received 9-3- 1993 and examined and filed 9-7- 1993.

Signed Roy L. Turney Title Dep. Co. Surveyor



County Surveyor's Comment _____

SEC 36

SEC 31



SET NAIL & SHINER
IN SE SIDE OF TELE
POLE. DO NOT USE
FD. NAIL & SHINER
ON NW SIDE.

FD. 1/2" ROD
IN MON. BOX.
SE COR. SEC. 36
7/4, SW COR.
SEC. 31 7/5.

DRIVE

OK

34.32'

SET COTTON SPINDLE
IN 4 STRIPES.

63.80'

MISSION

41.90'

37.11'

AVENUE

SET NAIL & SHINER
IN NW SIDE OF
POWER POLE.

SET 3/4" I.P., BLANK
TAG, 10' E. OF EAST
E.P.

ARBOLEDA

SEC 1

POINTS WERE TIED OUT PRIOR TO PAVING
EFFORT BY MERCED COUNTY DEPARTMENT
OF PUBLIC WORKS

SEC 6