

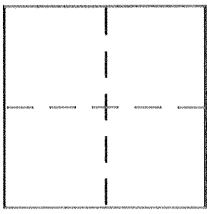
**CORNER RECORD**

Document Number 4B

City of MERCED

County of MERCED, California

Brief Legal Description WEST CORNER OF LOT 76 OF "MAP OF MERCED AIRPORT INDUSTRIAL PARK" RECORDED IN VOL 20 O.P. PG. 49-54, M.C.R.



**CORNER TYPE**

- Government Corner  Control
- Meander  Property
- Rancho  Other
- Date of Survey \_\_\_\_\_

**COORDINATES (Optional)**

N. \_\_\_\_\_  
 E. \_\_\_\_\_  
 Zone \_\_\_\_\_ NAD27  NAD83   
 NAD83 Epoch \_\_\_\_\_  
 Elev. \_\_\_\_\_  
 Vert. Datum: NGVD29  NAVD88   
 Meas. Units: Metric  Imperial

Corner - Left as found  Found and tagged  Established  Reestablished  Rebuilt

Identification and type of corner found: Evidence used to identify or procedure used to establish or reestablish the corner:

FOUND CORNER AS SHOWN ON 20 O.P. 49, M.C.R.  
CORNER WILL BE LOST WITH THE INSTALLATION OF  
A CITY STORM DRAIN PIPE LINE.


A description of the physical condition of the monument as found and as set or reset: GOOD

**SURVEYOR'S STATEMENT**

This Corner Record was prepared by me or under my direction in conformance with

the Land Surveyor's Act on MAY 25, 2001

Signed David D. Meiner P.L.S. or R.C.E. No. 7621




**COUNTY SURVEYOR'S STATEMENT**

This Corner Record was received 5-30-01

and examined and filed

Signed Roy L. Turney P.L.S. or R.C.E. No. 5523

Title DEP. CO. SUR.



County Surveyor's Comment \_\_\_\_\_

\_\_\_\_\_  
\_\_\_\_\_  
\_\_\_\_\_

LOT 75  
20 O.P. 49  
M.C.R.

SET 5/8" BAR

20.09'


FOUND 3/4" IRON PIPE W/  
R.C.E. 6888 TAG, WEST  
CORNER LOT 76, 20 O.P. 49,  
MERCED COUNTY RECORDS.

22.11'

SET 5/8" BAR

LOT 76  
20 O.P. 49  
M.C.R.

LOT 'C'  
20 O.P. 49  
M.C.R.



SCALE 1" = 20'