


**CORNER RECORD**

Document Number 4A

City of MERCED

County of MERCED, California

Brief Legal Description NORTH CORNER OF LOT 76 OF "MAP OF MERCED AIRPORT INDUSTRIAL PARK" RECORDED IN VOL 20 O.P. 49-54, M.C.R.



**CORNER TYPE**

- Government Corner  Control
- Meander  Property
- Rancho  Other
- Date of Survey \_\_\_\_\_

**COORDINATES (Optional)**

N. \_\_\_\_\_  
 E. \_\_\_\_\_  
 Zone \_\_\_\_\_ NAD27  NAD83   
 NAD83 Epoch \_\_\_\_\_  
 Elev. \_\_\_\_\_  
 Vert. Datum: NGVD29  NAVD88   
 Meas. Units: Metric  Imperial

Corner -- Left as found  Found and tagged  Established  Reestablished  Rebuilt

Identification and type of corner found: Evidence used to identify or procedure used to establish or reestablish the corner:


FOUND CORNER AS SHOWN ON 20 O.P. 49, M.C.R., CORNER WILL BE LOST WITH THE INSTALLATION OF CITY STORM DRAIN PIPE LINE

A description of the physical condition of the monument as found and as set or reset: GOOD

**SURVEYOR'S STATEMENT**

This Corner Record was prepared by me or under my direction in conformance with the Land Surveyor's Act on MAY 25, 2001

Signed David D. Heindel P.L.S or R.C.E. No. 7621




**COUNTY SURVEYOR'S STATEMENT**

This Corner Record was received 5-30-01 and examined and filed \_\_\_\_\_

Signed Roy L. Turney P.L.S or R.C.E. No. 5923

Title DEPUTY CO. SURVEY



County Surveyor's Comment \_\_\_\_\_

\_\_\_\_\_  
 \_\_\_\_\_

RIGGS AVE.

LOT 75  
20 O.P. 49  
M.C.R.

FOUND 3/4" IRON PIPE W/  
R.C.E. 6888 TAG, NORTH  
CORNER LOT 76, 20 O.P. 49,  
MERCED COUNTY RECORDS.

CHISELED "X" IN  
TOP OF CURB


22.77'

12.73'

13.45'

24.83'

LOT 76  
20 O.P. 49  
M.C.R.



SCALE 1" = 20'